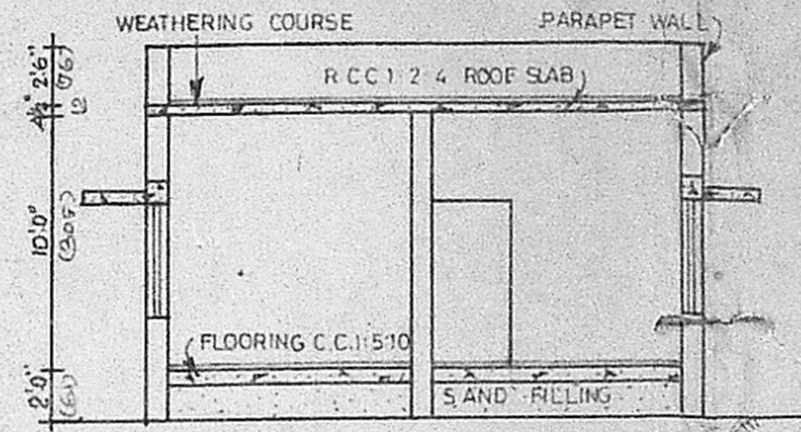
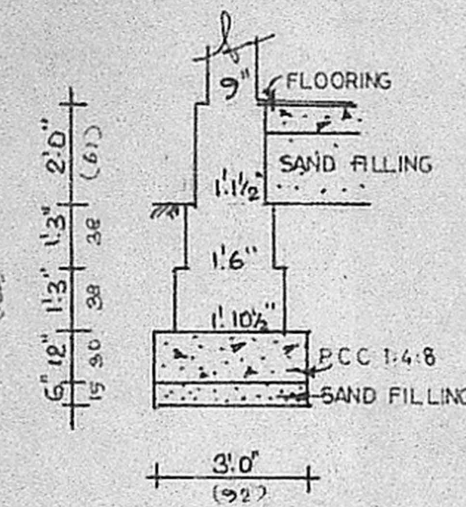


ELEVATION



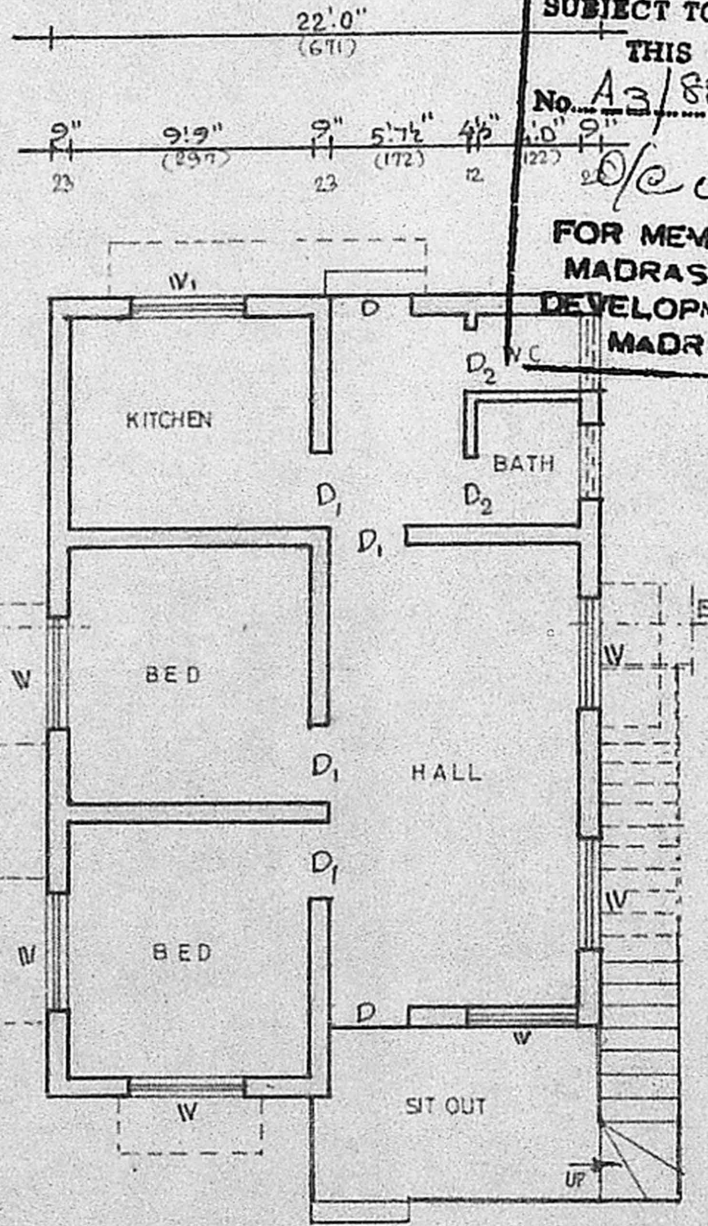
SECTION ON AB



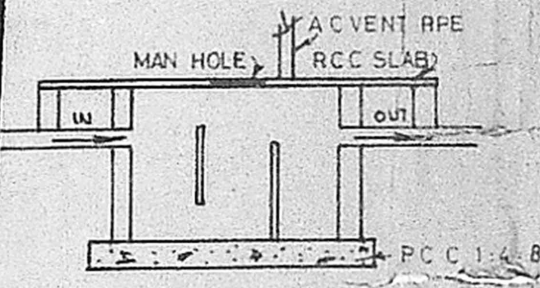
TYP FOUNDATION DETAILS

PLAN SHOWING THE PROPOSED  
BUILDING IN PLOT No 23, S.No 522  
THIRUMULLAIVOIL VILLAGE, AVADI  
TOWN SHIP SCALE 1:8

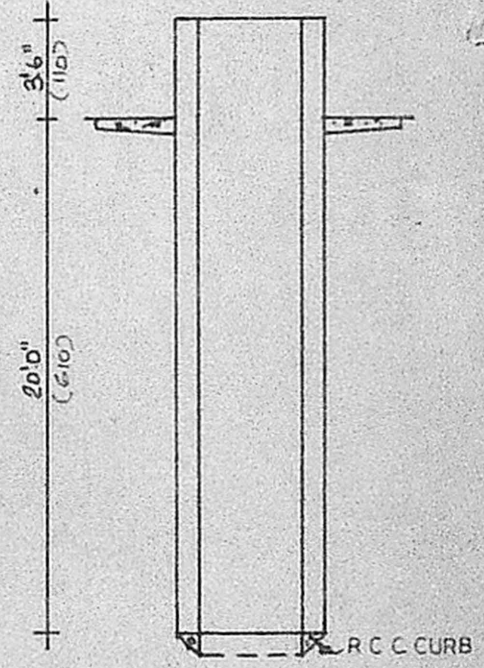
Planning Permit No. A/791/90  
**APPROVED**  
SUBJECT TO THE CONDITIONS IN  
THIS OFFICE LETTER.  
No. A3/8871/90 Date 28-6-90  
D/o C.R. Vimala  
FOR MEMBERS SECRETARY  
MADRAS METROPOLITAN  
DEVELOPMENT AUTHORITY  
MADRAS 600008



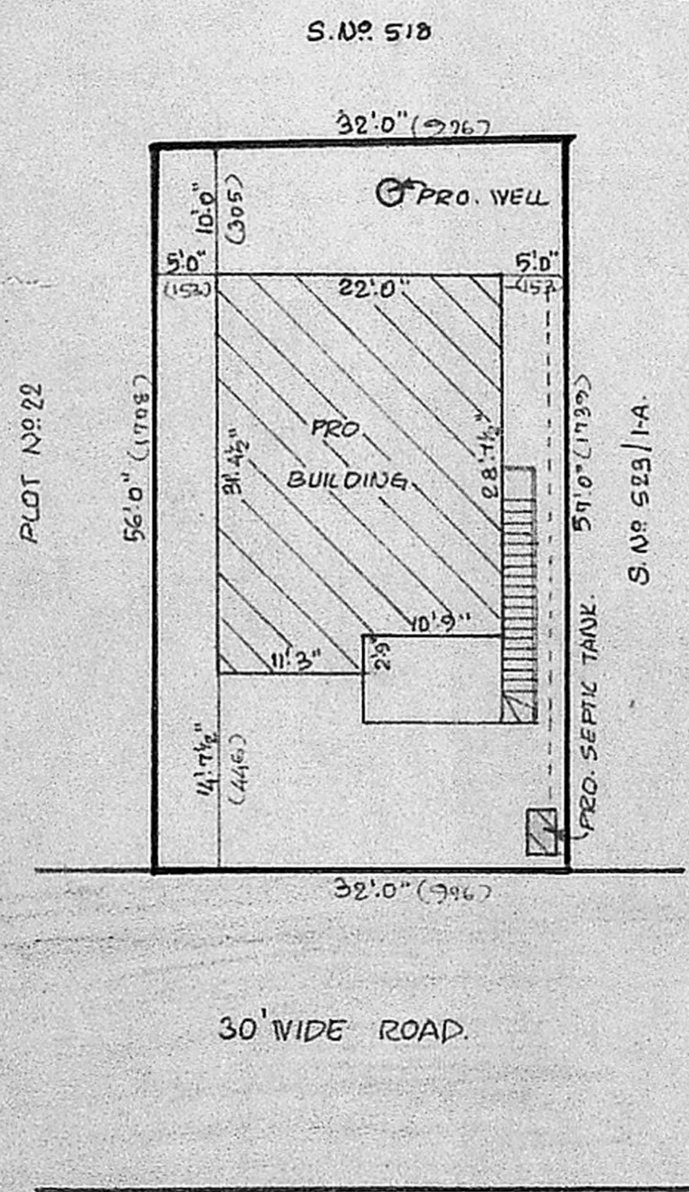
PLAN



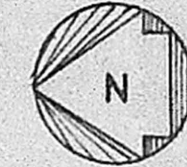
DETAILS OF SEPTIC TANK



DETAILS OF WELL



SITE PLAN SCALE 1:16



JOINERY

D	DOOR	3'3" x 6'6"
D <sub>1</sub>	DOOR	3'0" x 6'6"
D <sub>2</sub>	DOOR	2'6" x 6'0"
W	WINDOW	4'6" x 4'6"
W <sub>1</sub>	WINDOW	4'6" x 3'0"
V	VENTILATOR	3'0" x 2'0"

EXTENT

PLOT AREA	1808 sqft	168 M <sup>2</sup>
PLINTH AREA	661 sqft	61 M <sup>2</sup>

INDEX

PROPOSAL	
BOUNDARY	
ROAD	

*N. S.*

OWNER

*R. Balakrishna Murthy*  
R. Balakrishna Murthy  
D.C.E. (S.W.)  
LICENSED SURVEYOR

AVADI & AMBATUR TOWNSHIPS  
30, N. M. Road. (Opp. to I.O.B) Avadi  
MADRAS-600054.

LICENSED SURVEYOR